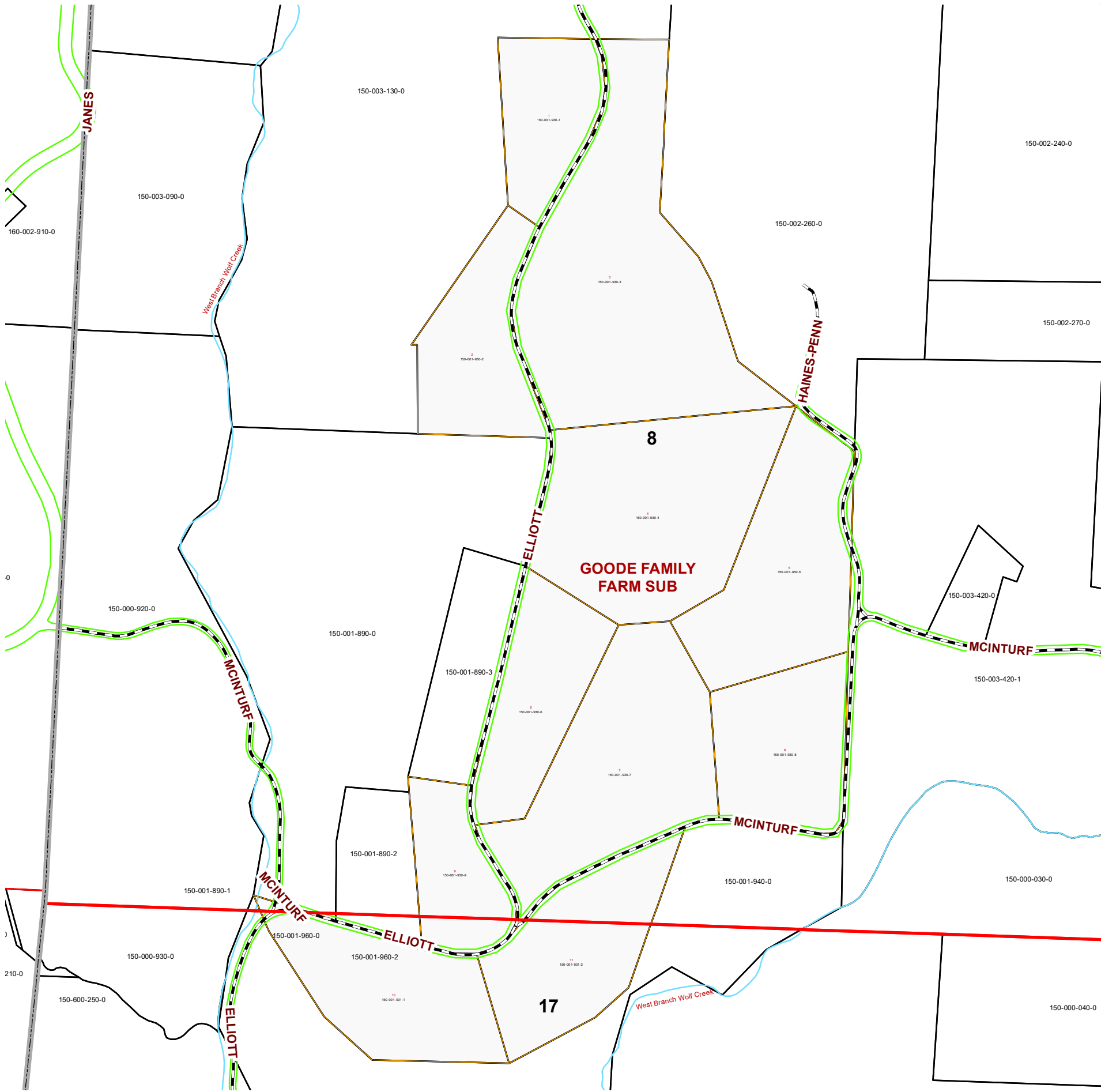



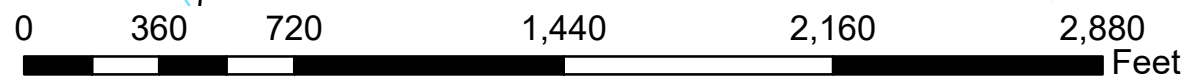
GOODE FAMILY FARM SUBDIVISION

PENN TOWNSHIP SECTION 8 & 17 R 12 TWP 9 MORGAN COUNTY, OHIO



| PIN | Owner | LegalDescr | Acres | VOL | PAGE | Survey_Ref |
|---------------|----------------------------------|--------------------|--------|-------|------|----------------|
| 150-001-931-1 | CARLTON CHRISTOPHER W & KATHLE | GOODE FAMILY FARM | 11.424 | OR210 | 149 | Goode Family F |
| 150-001-930-8 | FARLEY HEIDI CHERIE | GOODE FAMILY FARM | 9.919 | OR180 | 442 | Goode Family F |
| 150-001-930-5 | FARLEY HEIDI CHERIE | GOOD FAMILY FARM S | 14.222 | OR180 | 442 | Goode Family F |
| 150-001-930-1 | FERNANDEZ JOSE | GOODE FAMILY FARM | 7.307 | OR130 | 81 | Goode Family F |
| 150-001-930-4 | GREGORY RICK F | GOODE FAMILY FARM | 20.065 | OR212 | 287 | Goode Family F |
| 150-001-930-3 | LOCKE SHELLY L | GOODE FAMILY FARM | 26.882 | OR224 | 858 | Goode Family F |
| 150-001-931-2 | MILLS JESSE W & MARCELLA E | GOODE FAMILY FARM | 11.539 | OR204 | 2264 | Goode Family F |
| 150-001-930-6 | MOHLER NEIL F & ANGELA D RUSSELL | GOODE FAMILY FARM | 9.639 | OR204 | 2259 | Goode Family F |
| 150-001-930-9 | SCHANKEN THOMAS S | GOODE FAMILY FARM | 6.493 | OR224 | 482 | Goode Family F |
| 150-001-930-7 | THWAITS CHRISTOPHER | GOODE FAMILY FARM | 18.046 | OR232 | 3163 | Goode Family F |
| 150-001-930-2 | WOODYARD LARRY & MARY C | GOODE FAMILY FARM | 9.363 | OR104 | 232 | Goode Family F |

Source: Morgan County Engineer's Office
 Author: Marcia Wolfe
 Date: 12/31/20



| Boundaries | | | |
|------------|--------|--|----------|
| | Hydro | | Section |
| | Roads | | Lot |
| | County | | Township |
| | Parcel | | ROW |



Disclaimer: The information that these maps contains is for reference purposes only. Please bring any erros to the attention of the Engineer's Office staff. Thank you